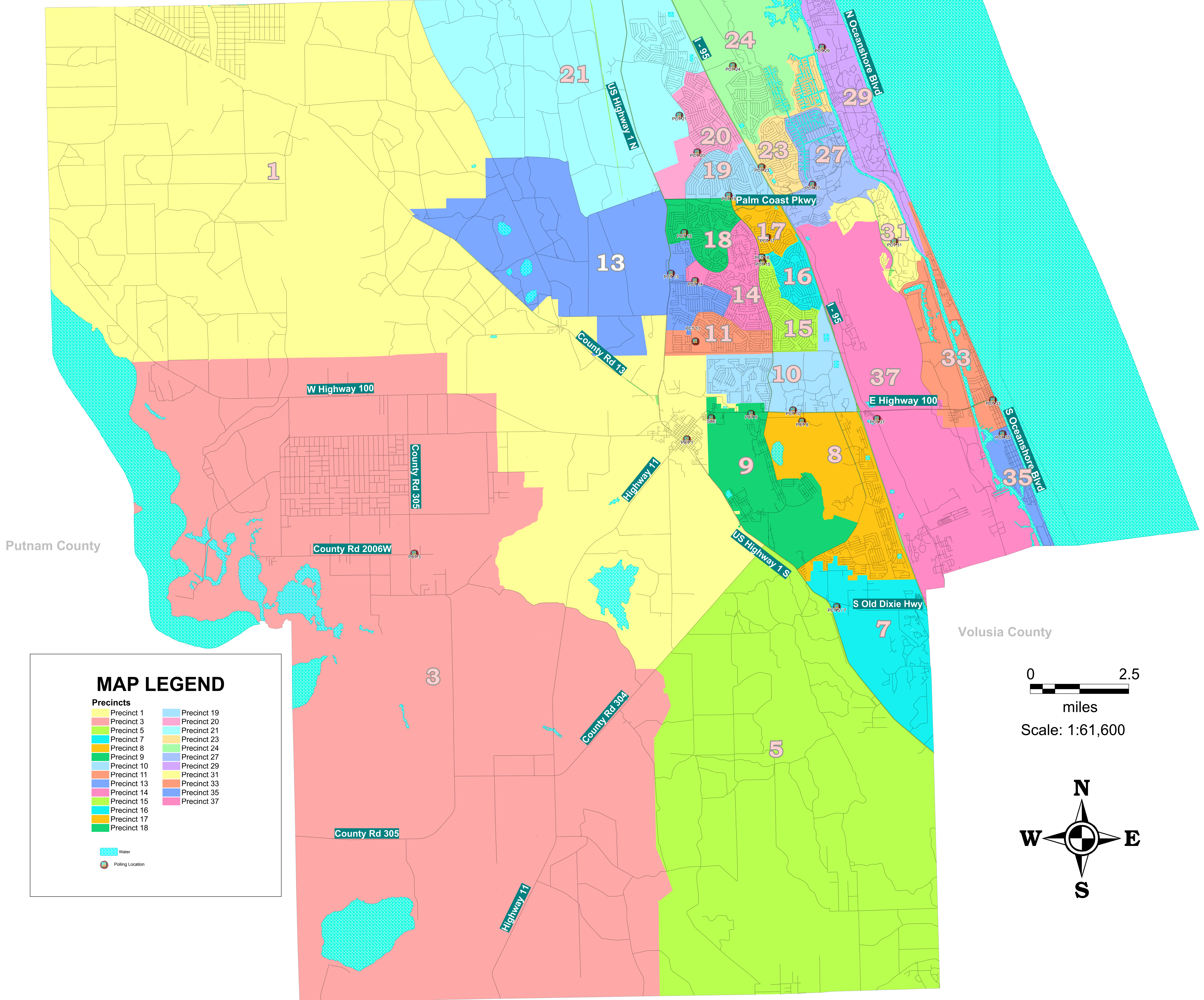


2018

[Updated 29 JAN 2018]

FLAGLER COUNTY Election Precinct Map


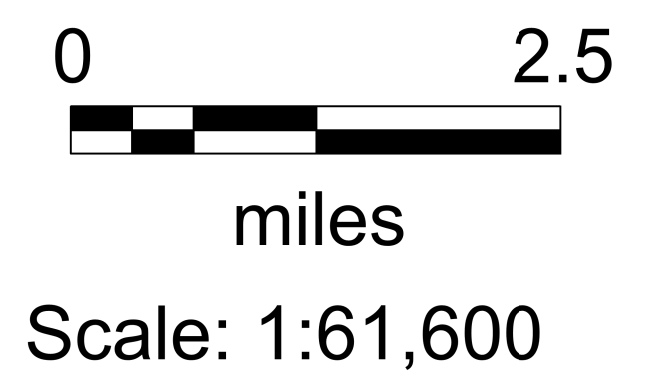
St. John's County



MAP LEGEND

- | Precincts | |
|---|--|
| ■ Precinct 1 | ■ Precinct 19 |
| ■ Precinct 3 | ■ Precinct 20 |
| ■ Precinct 5 | ■ Precinct 21 |
| ■ Precinct 7 | ■ Precinct 23 |
| ■ Precinct 8 | ■ Precinct 24 |
| ■ Precinct 9 | ■ Precinct 27 |
| ■ Precinct 10 | ■ Precinct 29 |
| ■ Precinct 11 | ■ Precinct 31 |
| ■ Precinct 13 | ■ Precinct 33 |
| ■ Precinct 14 | ■ Precinct 35 |
| ■ Precinct 15 | ■ Precinct 37 |
| ■ Precinct 16 | |
| ■ Precinct 17 | |
| ■ Precinct 18 | |

- Water
- Parking Location



ALL MAPS PRODUCED BY THE FLAGLER COUNTY SUPERVISOR OF ELECTIONS OFFICE ARE FOR REFERENCE USE ONLY. MAPS PROVIDED ARE DERIVED FROM MULTIPLE SOURCES WITH VARYING LEVELS OF ACCURACY. THE FLAGLER COUNTY SUPERVISOR OF ELECTIONS OFFICE DISCLAIMS ANY RESPONSIBILITY FOR THE ACCURACY OR COMPLETENESS OF ANY MAP SHOWN.